THE

AMERICAN

Military Pocket Atlas;

BEING

An approved Collection of Correct MAPS,

BOTH GENERAL AND PARTICULAR,

OF

THE BRITISH COLONIES;

Eſpecially thoſe which now are, or probably may be

THE THEATRE OF WAR:

Taken principally from the actual Surveys and judicious Obſervations of Engineers DE BRAHM and ROMANS; COOK, JACKSON, and COLLET; Maj. HOLLAND, and other Officers,

EMPLOYED IN

HIS MAJESTY'S FLEETS AND ARMIES.

LONDON:

Printed for R. SAYER and J. BENNET, Map and Print-Sellers, (No. 53) Fleet-ſtreet.

TO

Gov. POWNALL,

MEMBER OF PARLIAMENT; F.R.S. AND F.A.S. &c.

SIR,

AS we undertook this Work for the uſe of the Military Gentlemen at your recommendation, we cannot but hope that the avowed patronage, of a perſon ſo well informed in Geography, and having ſuch a particular knowledge of the country of North America, may recommend it to the public; we therefore preſumed to dedicate it to You. To You we owe our juſt acknowledgments for having enabled us to rectify former miſtakes, to offer details hitherto unknown, and to collect a very great variety of intereſting objects, within a moderate compaſs. Notwithſtanding our utmoſt aſſiduity and attention to compleat your idea; we have ſtill reaſon

to wiſh this work could have been rendered more worthy of your patronage and acceptance, and that it might ſhew in a manner adequate to our wiſhes, the reſpect and gratitude with which we have the honour to be,

SIR,

YOUR MOST HUMBLE

AND DEVOTED SERVANTS.

Fleet-ſtreet, 1776.

THE EDITORS.

ADVERTISEMENT.

SURVEYS and Topographical Charts being fit only for a Library, ſuch Maps as an Officer may take with him into the Field have been much wanted. The following Collection forms A PORTABLE ATLAS of NORTH AMERICA, calculated in its Bulk and Price to ſuit the Pockets of Officers of all Ranks.

It conſiſts of a GENERAL MAP of that Part of the Globe, called NORTH AMERICA, and of a Second GENERAL MAP OF THOSE ISLANDS, Shores, Gulfs, and Bays, which form what is commonly called the WEST INDIES; theſe we conſider as Introductory, and as giving a General Idea, and we truſt a juſt one. The next three Maps, which divide the Continent of *North America* into the *Northern*, *Middle*, and *Southern*, *Britiſh Colonies* form the Body of this Work.——The Firſt is copied from the Maps and Surveys which have been publiſhed under the Protection of the ADMIRALTY and BOARD OF TRADE. The Maritime Parts of *Canada*, *Nova Scotia*, and *New England*, have been adjuſted by Major HOLLAND from his aſtronomic Obſervations, and the interior Parts have been carefully corrected from Governor POWNALL's late Map.——The Second, being the Provinces of *New York*, *New Jerſey*, *Penſylvania*, and *Maryland*, have been collated with, and corrected by Governor POWNALL's late Map; and as nothing has yet been found, or can be more exact than Meſſrs. FRY and JEFFERSON's Survey of VIRGINIA, in thoſe Parts this Map is copied from that, with the Addition of Governor POWNALL's late Improvements.——The Third

Map

Map of the *Southern Colonies* is projected in the greateſt Part from Actual Surveys, in others from Journals, as laid down by Perſons perfectly knowing in the Topography of the reſpective Countries, by Meſſrs. COLLET, DUNBIBEN, COOK, DE BRAHM, and others. The Coaſts of *Eaſt and Weſt Florida*, and the *Gulf of Florida*, are adjuſted by the very curious Nautical Surveys of Engineer ROMANS. This Map will be found to have a very particular Degree of Geographical and Topographical Merit——As the Lakes *Champlain* and *George* form the Main Paſs between the Maritime Colonies and *Canada* we have added, as an Appendix to this Collection, a particular Map of theſe Parts done from Actual Survey.

LIST of the MAPS.

1 NORTH America.
2 The Weſt Indies.
3 The Northern Colonies.
4 The Middle Colonies.
5 The Southern Colonies,
6 Lake Champlain.

ASIA
SEA of KAMTSCHATKA
SEA of ANADIR
Discoveries made by the Russians during the last twenty Years.
ARCTIC
Arctic Circle
PACIFIC OCEAN or GREAT SOUTH SEA
Tropic of Cancer
Equinoctial
NEW ALBION
NEW MEXICO
CALIFORNIA
Apachees
Quivira
Tegueyo
Sioux
Athapuscows of the North
Athapuscows of the South
The Spaniards have been employed in surveying this Coast up to Lat. 43 of New Mexico 1776.
NORTH AMERICA,
AS DIVIDED
amongst the EUROPEAN POWERS.
By
SAMUEL DUNN,
Mathematician.
London: Printed for Rob.t Sayer, N.o 53 in Fleet Street, as the Act directs 20 Jan.y 1774.

ARCTIC
NORTH POLE
ARCTIC LANDS
BAFFIN'S BAY
GREENLAND
Old Greenland
Meridian of Ferro Island
Straits of Baffin
PRINCE WILLIAM'S LAND
Arctic Circle
NEW NORTH WALES
HUDSONS BAY
NEW BRITAIN
Country
LABRADOR
Esquimaux
the Great Bank
Assiniboels or Mr North
NEW SOUTH WALES
Paris
Assiniboels of the South
Sioux
Paducas
Quivira
Tegayo
NEW MEXICO
LOUISIANA
Apaches
Cherokees
Georgia
Bahama Islands
GULF OF MEXICO
NORTH SEA
ATLANTIC OCEAN
Tropic of Cancer
SOUTH AMERICA
GUIANA
Surinam
Trinidad
Barbadoes
Curaçao
Jamaica
Port Royal
S. DOMINGO
Havana
Vera Cruz
Mexico
Acapulco
Guatimala
Leon de Nicaragua
Carthagena
Rio de la Hacha
Rio de la Plata
Azores or Western Islands
Terceira
St Miguel
Florida
Virginia
Pensilvania
Maryland
Philadelphia
Chesapeak Bay
Bermudas Is
Jamaica Bank
Great I.
Straits of Bahama
Gulf of Florida
Yucatan
Campeachy
Tobasco
Panuco
Rio Grande
Rio Colorado
Rio Gila
Rio Bravo
Rio Norte
Rio Missisipi
Rio Missouri
Rio Illinois
Rio Ohio
Rio Tennessee
Rio Mobile
Rio Apalachicola
Rio Apalache
Rio Espiritu Santo
Rio Panuco
Rio Tabasco
Rio Grijalva
Rio Alvarado
Rio Guazacoalco
Rio Coatzacoalcos

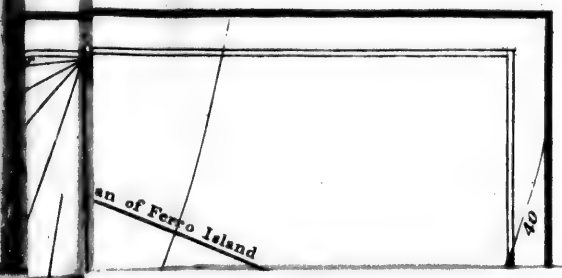
an of Ferro Island
40

LOUISIANA
WEST FLORIDA
EAST FLORIDA
GULF OF FLORIDA
NEW LEON
GULF of MEXICO
Tropic of Cancer
BAY OF CAMPECHE
YUCATAN
Cape Catoche
Cosumel
BAY OF HONDURAS
Gulf of Teguantepec
GREAT SOUTH SEA or PACIFIC OCEAN
Gulf of Papagayo
Portobel
BAY OF PANAMA
JAMA
Old Channel
Old Providence
Cape Gracias a Dios
80 W. Longitude from Ferro.
75
70

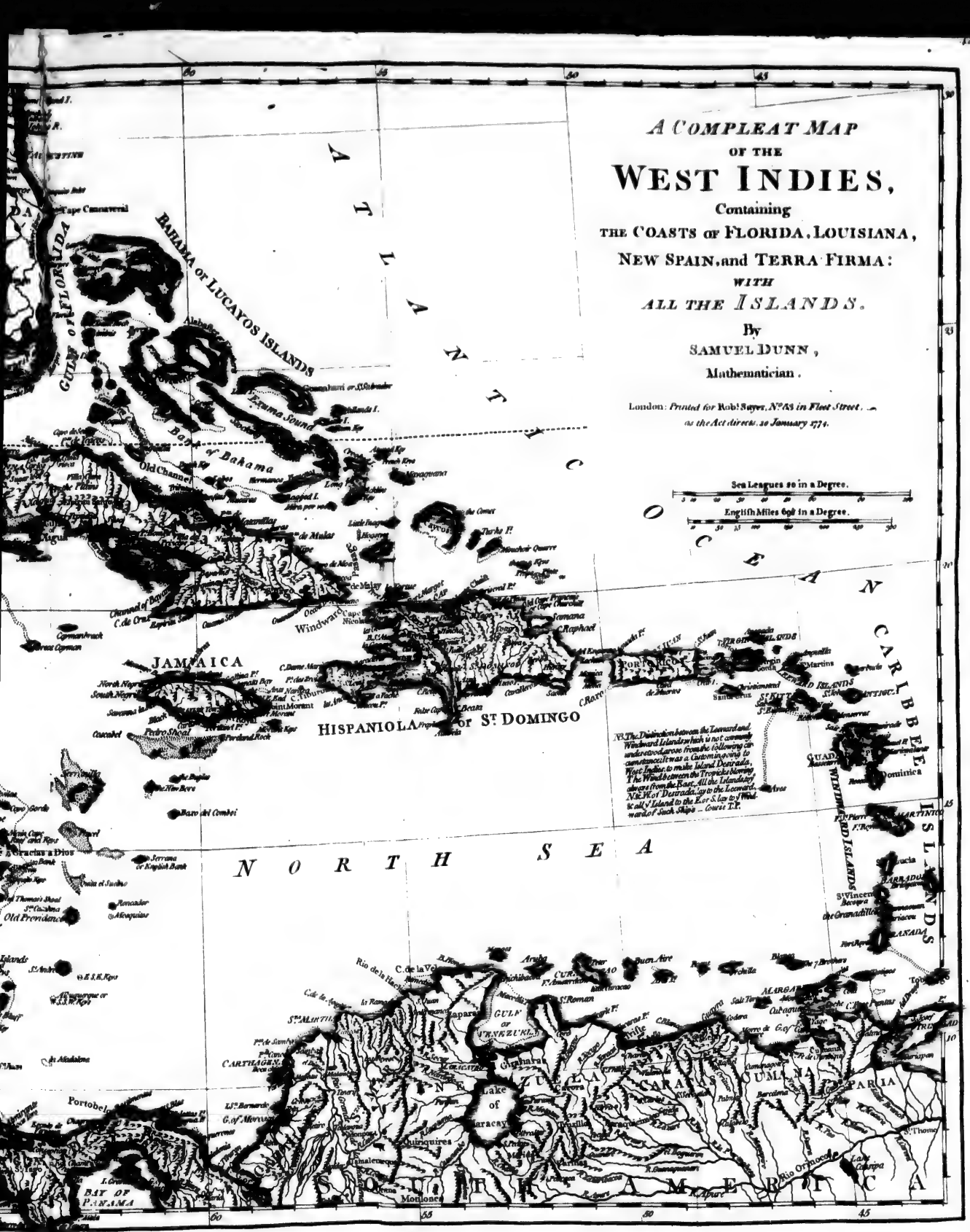
A COMPLEAT MAP
OF THE
WEST INDIES,
Containing
THE COASTS OF FLORIDA, LOUISIANA,
NEW SPAIN, and TERRA FIRMA:
WITH
ALL THE ISLANDS.
By
SAMUEL DUNN,
Mathematician.
London: Printed for Robt Sayer, N°53 in Fleet Street, as the Act directs. 20 January 1774.
Sea Leagues 20 in a Degree.
English Miles 69½ in a Degree.
ATLANTIC OCEAN
NORTH SEA
CARIBBEE ISLANDS
WINDWARD ISLANDS
GULF of FLORIDA
BAHAMA or LUCAYOS ISLANDS
Bogue of Bahama
Old Channel
Windward Passage
JAMAICA
HISPANIOLA or St DOMINGO
PORTO RICO
Dominica
MARTINICO
St Vincent
Grenada
GULF of VENEZUELA
Lake of Maracaybo
TERRA FIRMA
Portobel
BAY OF PANAMA
Rio Orinoco
Rio de la Hacha
Quiriguires
Motilones
Cape Canaveral
Cape Corrientes
Cape Antonio
Cape Catoche
Cape Gracias a Dios
Cape Tiburon
Cape Morant
Cape Nicholas
Cape Maize
Cape Charlotte
Cape Raphael
Cape Blanco
Cape Roman
Cape de la Vela
Cape Codera
Cape Paria
Cape Three Points
Cape Gallinas
Cape St Thomas
Cape St Martin
Cape St Antonio
Cape St Francisco
Cape St Augustin
Cape St Roque
Cape St Mary
Cape St Anne
Cape St Barnard
Cape St Lucar
Cape St Thomas
Cape St Augustin
Cape St Roque
Cape St Mary
Cape St Anne
Cape St Barnard
Cape St Lucar
Cape St Thomas

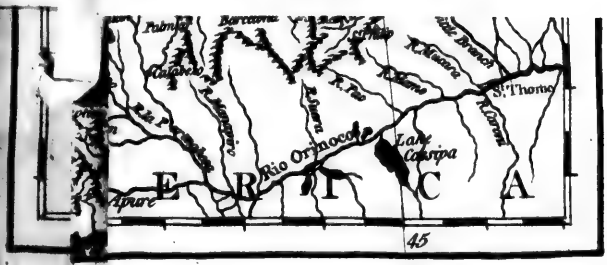
Rio Orinoco
Lake Caripa
St. Thome
E R I C A
45

The SEAT of WAR, in the NORTHERN COLONIES, containing the

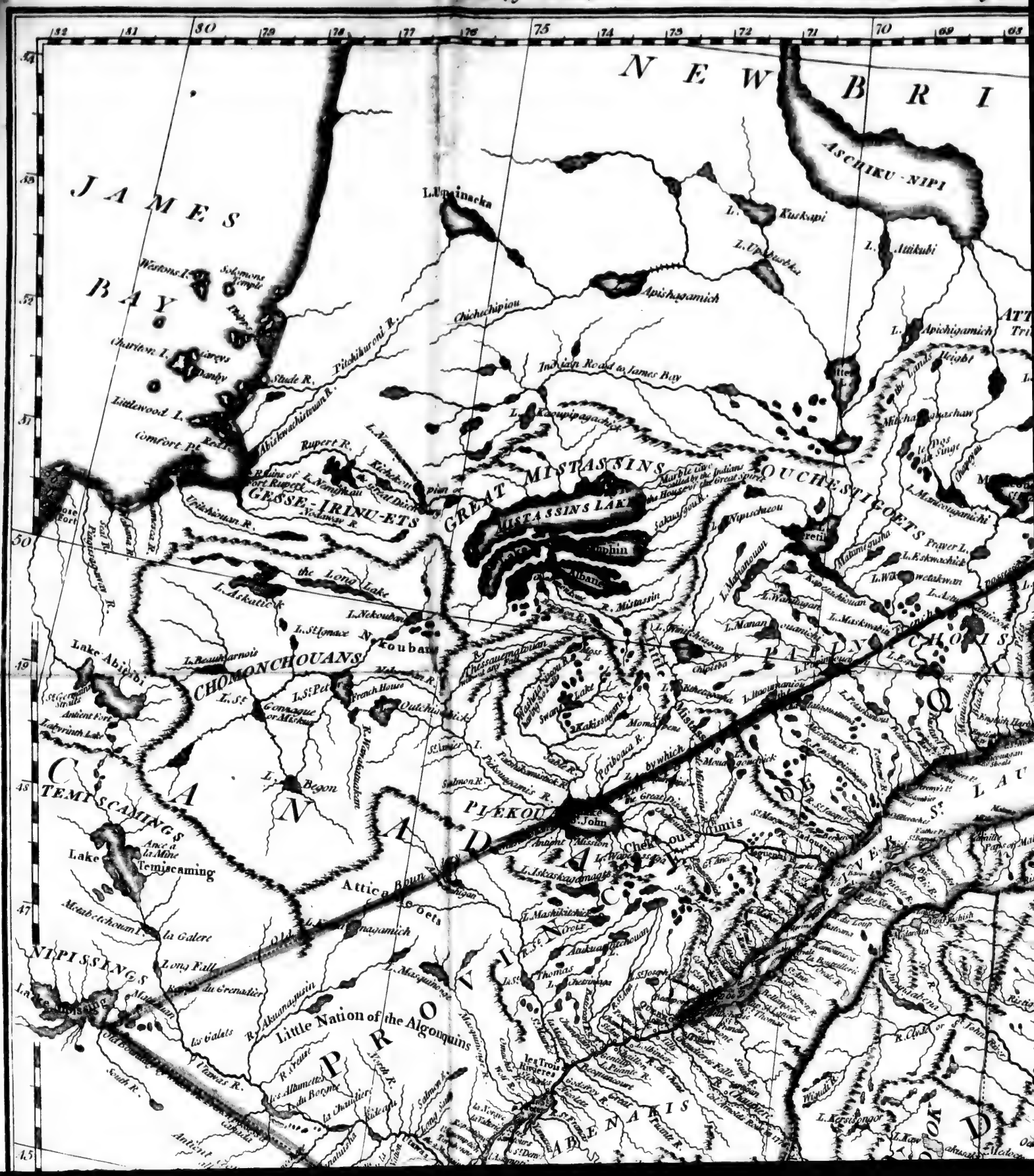

E S, containing the Province of QUEBEC, NEWFOUNDLAND, NOVA-SCOTIA, NEW-ENGLAND, NEW-YORK, NEW-JERSE

COLONIES, containing the Province of QUEBEC, NEWFOUNDLAND, NOVA-SCOTIA, NEW-ENGLAND, NEW-YORK

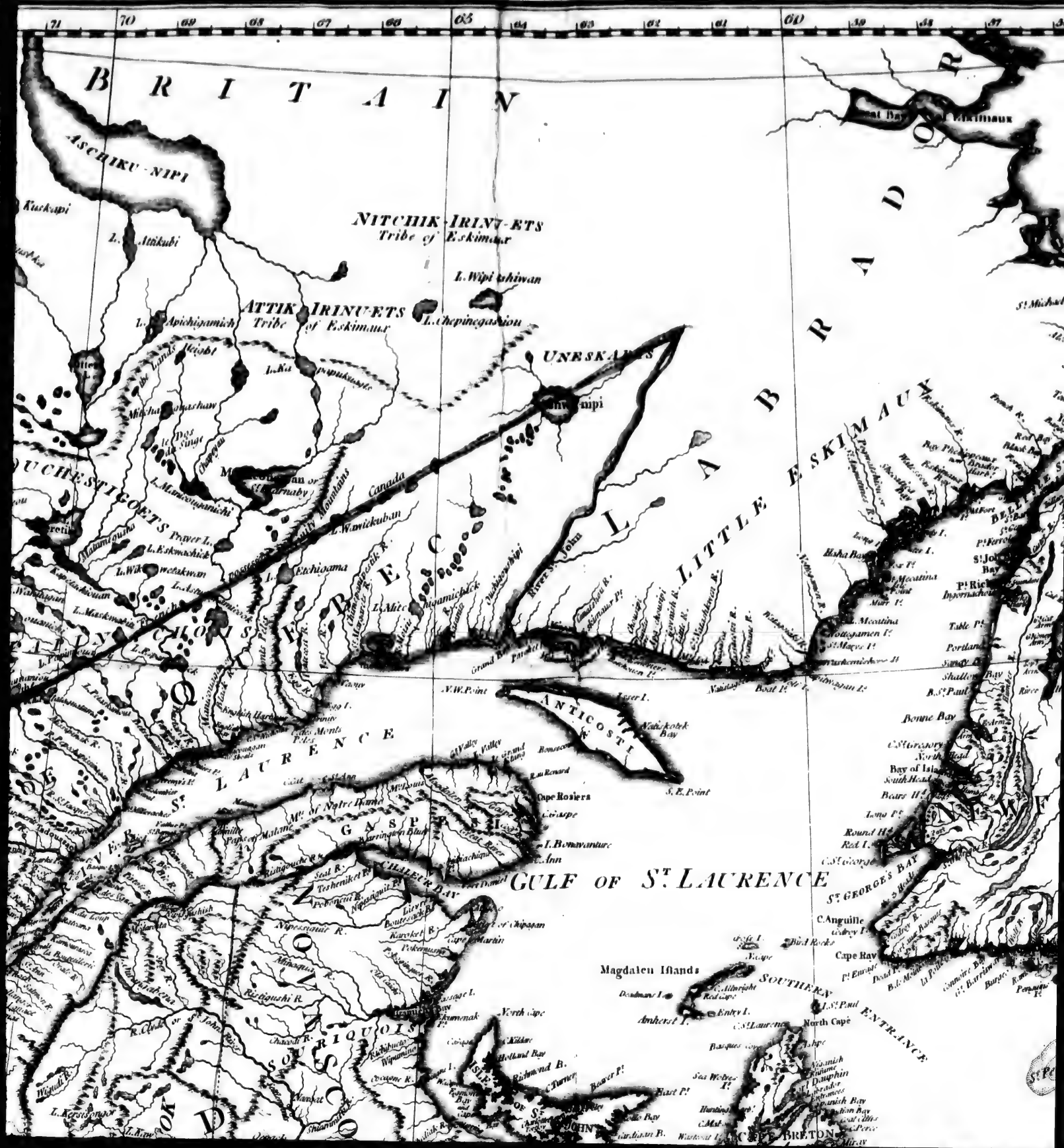
BRITAIN
LABRADOR
ASCHIKU-NIPI
NITCHIK-IRINI-ETS
Tribe of Eskimaux
ATTIK-IRINUETS
Tribe of Eskimaux
UNESKARETS
LITTLE ESKIMAUX
QUEBEC
NEW BRUNSWICK
NOVA SCOTIA
NEWFOUNDLAND
ANTICOSTI
GULF OF ST. LAURENCE
Magdalen Islands
CAPE BRETON
Canada
River St. John
Cape Rosiers
I. Bonaventure
Bay of Islands
St. George's Bay
Cape Ray
North Cape
Amherst I.
Bonne Bay
Round Hd.
Bears Hd.
Table Pt.
Portland
Shallow Bay
Sandy Pt.
Mecatina
Hopedale
Nutak
Boat Pt.
Nitchikotek Bay
S.E. Point
N.W. Point
Grand Bay
Passamaquoddy
Chaleur Bay
Gaspe
Mt. St. Nicholas
Mt. St. Louis
Mt. St. Anne
Mt. St. Nicholas
Mt. St. Pierre
Mt. St. Peter
Mt. St. Paul
Mt. St. Joseph
Mt. St. Mary
Mt. St. Thomas
Mt. St. Francis
Mt. St. Augustin
Mt. St. Ignatius
Mt. St. Xavier
Mt. St. Ursula
Mt. St. Clare
Mt. St. Agnes
Mt. St. Cecilia
Mt. St. Barbara
Mt. St. Catherine
Mt. St. Margaret
Mt. St. Elizabeth
Mt. St. Mary Magdalen
Mt. St. Martha
Mt. St. Lazarus
Mt. St. Peter
Mt. St. Paul
Mt. St. John
Mt. St. Thomas
Mt. St. James
Mt. St. Philip
Mt. St. Bartholomew
Mt. St. Matthew
Mt. St. Simon
Mt. St. Jude
Mt. St. Matthias
Mt. St. Barnabas
Mt. St. Luke
Mt. St. Mark
Mt. St. John
Mt. St. Peter
Mt. St. Paul
Mt. St. James

A GENERAL MAP OF THE NORTHERN BRITISH COLONIES IN AMERICA.

which comprehends

THE PROVINCE OF QUEBEC,
THE GOVERNMENT OF NEWFOUNDLAND,
NOVA-SCOTIA,
NEW-ENGLAND AND NEW-YORK.

from the Maps Published by the Admiralty *and* Board *of* Trade,
Regulated by the Astronomic and Trigonometric Observations of Major Holland
and Corrected from GOVERNOR POWNALL'S *Late* Map 1776.

Note.

The Coast of Labrador, with the Isle of Anticosti and Magdalen Islands, are under the Government of Newfoundland. Those of St. John and Cape Breton are under that of Nova Scotia.

The Isles of Miquelon and St. Peters, belong to the French.

NEWFOUNDLAND

Funk I.

Green Bank

the Virgins

Temiscaming
Little Nation of the Algonquins
Northern Iroquois
This vast Tract of Land which is the Antient Beaver Hunting Countries of the Six Nations is not yet Surveyed
LAKE ONTARIO
NEW YORK
MASSACHUSETS BAY
CONNECTICUT
PENNSYLVANIA
MARYLAND
NEW JERSEY
LONG ISLA
Guntecoog
Norridgewocks
Penobscot Bay
Casco Bay
Cape Cod
Crab Bank
Nantucket I.
St. George's Bank or Malabar
South Points of Malabar and to be dry at low Watermark on Offshore Wind
77
76
75
74
73
72
71
70
69
68
67 Degre

London Prin

London Printed for Robt. Sayer & Jnº. Bennett, Map & Sea Chart sellers, Nº. 53, Fleet Street, as the Act directs. 14th. August 1776.

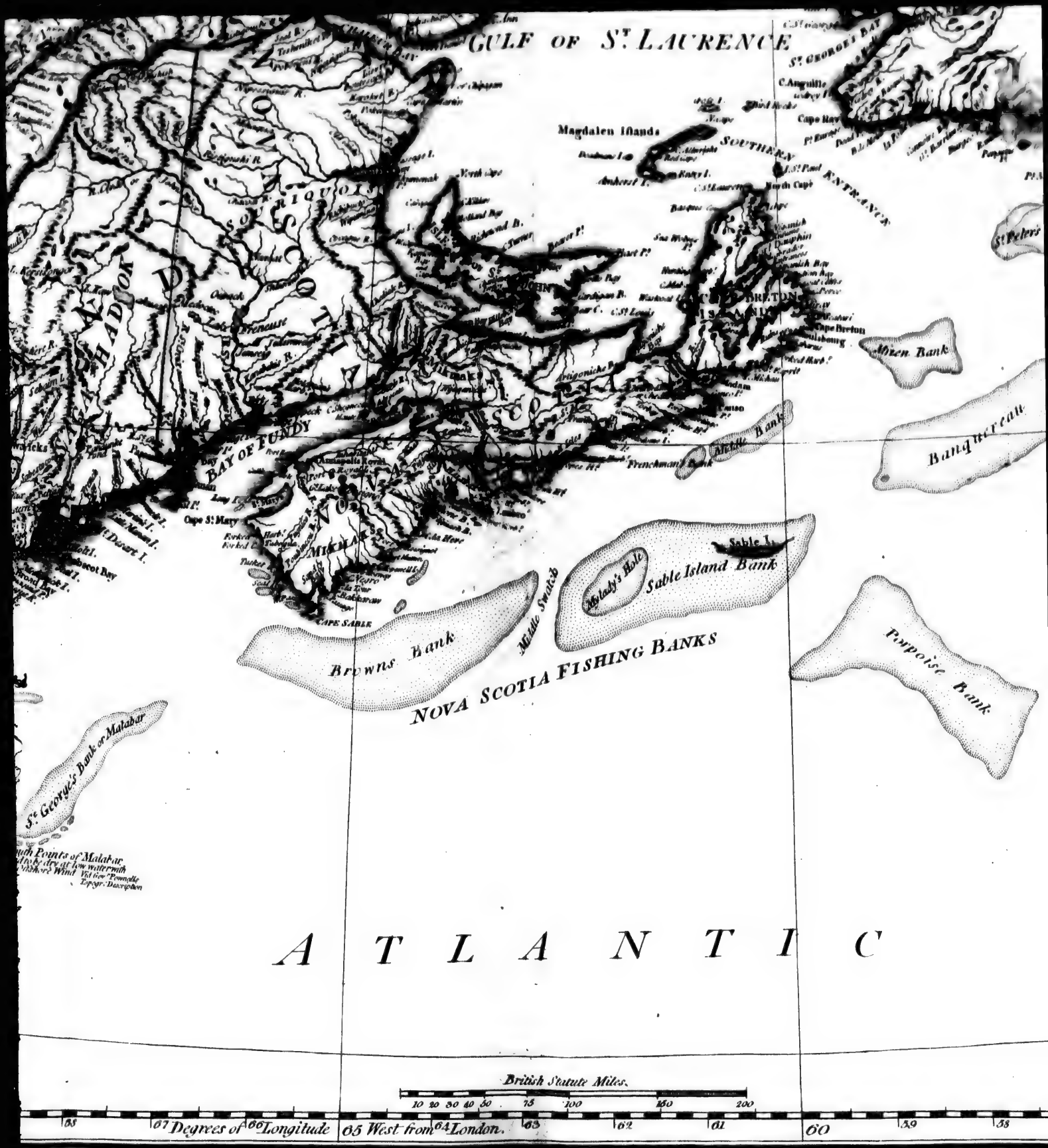

London, Printed for Rob.t Sayer & Jn.o Bennett, Map & Sea Chart Sellers, N.o 53, Fleet Street, as the Act directs. 11.th August 1776.

THE GREAT BANK OF NEWFOUNDLAND
Green Bank
Whale Bank
Banquereau
Bank's Tail
Porpoise Bank
St Peters Bank
St Peters
Miquelon Lobster
the Virgins
Cape Race
OCEAN
59
58
57
56
55
54
53
52
51
50
49
48
47
46
45
44
43
42
41
40
39

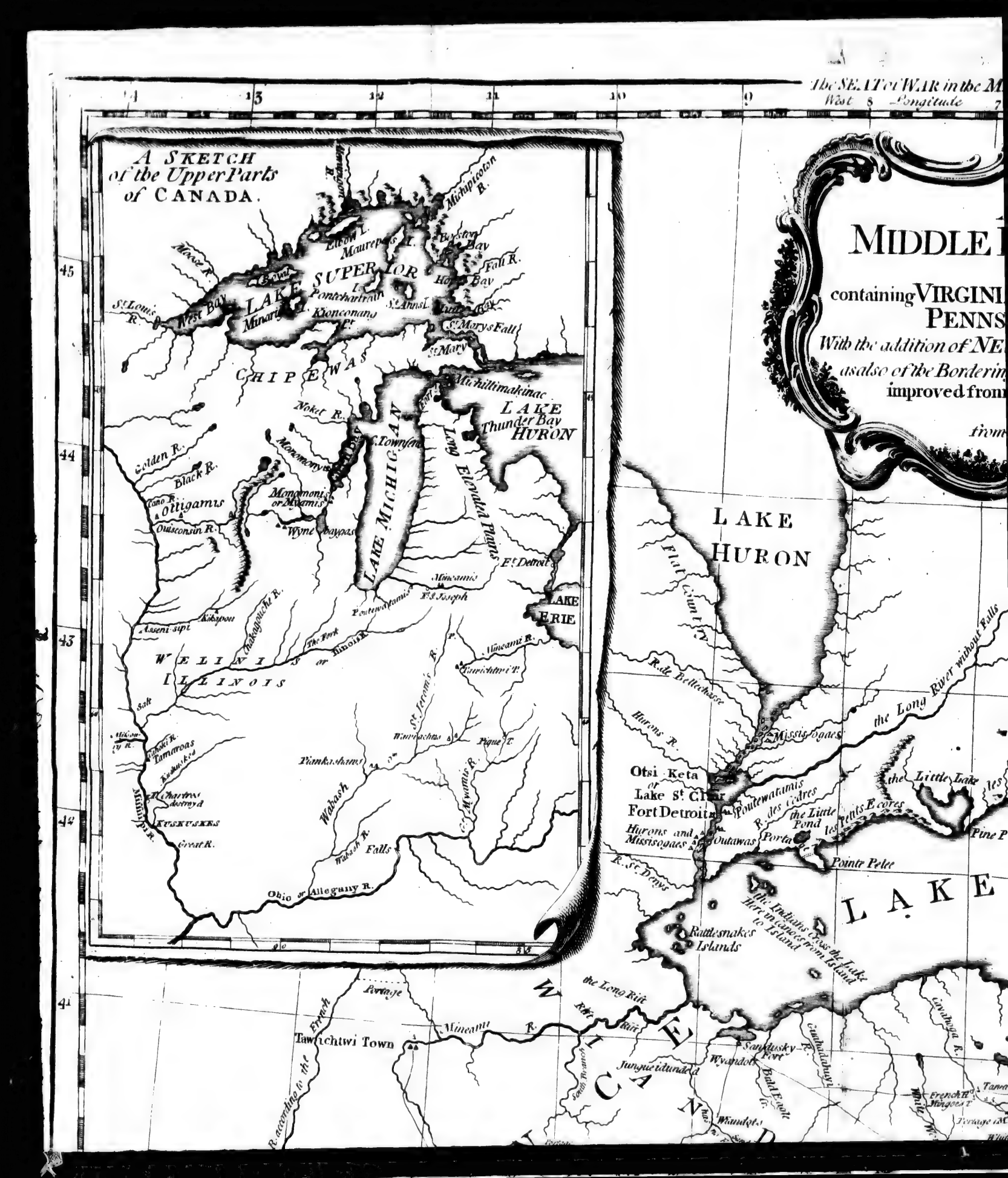
A SKETCH of the Upper Parts of CANADA.
MIDDLE
containing VIRGINI
PENNS
With the addition of NE
as also of the Borderin
improved from
LAKE HURON
LAKE MICHIGAN
LAKE ERIE
LAKE SUPERIOR
CHIPEWAS
ILLINOIS
Otsi Keta or Lake St Clair
Fort Detroit
Pointe Pelee
Sandusky
Tawichtwi Town
Obio or Allegany R.
Wabash
Falls
Great R.
Kuskuskes
Ouiatanon
Kikapou
Ouisconsin R.
Ottigamis
Monomonis or Mvamis
Michillimakinac
Thunder Bay
Long Elevated Plains
Flat Country
the Long River without Falls
the Little Lake
Pine P
Portage
Miami R.
Wyandots
Jungue idunda
Rattlesnakes Islands
Hurons and Missisogaes
Outawas
Poutewatamis
Missisogaes
Hurons R.
R. St. Denys
R. des Cedres
the Little Pond
les Pentes E cores
the Indians Cross the Lake Here in canoes from Island to Island
the Long Rift
Cuyahoga R.
Canadadaugy
Bald Eagle
French R.
Tawa
Miami R.
Wiatanons
Piankashaws
Weas
Kickapoos
Chikagauchi R.
Mississippi R.
Missouri R.
Illinois R.
Salt R.
Tamaroas
Kaskaskies
St Jeromes R.
Wyamis R.
Pique T.
Fairichtwi T.
Miami R.
Pottawatamis
Fr. Joseph
Fr. Detroit
Miamis
Maurepas L.
Elbow L.
Bayston Bay
Fall R.
Hog Bay
St Anns L.
Lake Bay
St Marys Fall
St Mary
Moose R.
St Louis R.
West Bay
Kioconanons
Pontchartrain
Monomonys
Noket R.
Golden R.
Black R.
Cano R.
Mississippi R.
Michipicoton R.
Long R.
Miami R.
Portage
R. according to the French
Sandusky R.
Fort
Wyandot
South Branch
Wiandots
Tawa
White
Pittsburgh
Fort
Pittsburgh
Virginia
Maryland
Pennsylvania
New York
Ohio
Kentucky
Tennessee
North Carolina
South Carolina
Georgia
Florida
Alabama
Mississippi
Louisiana
Texas
Gulf of Mexico
Atlantic Ocean
Bahama Islands
Cuba
Jamaica
Hispaniola
Puerto Rico
Lesser Antilles
Bermuda
Azores
Canary Islands
Cape Verde Islands
Madeira
Europe
Africa
North America
South America
Mexico
Yucatan
Honduras
Nicaragua
Costa Rica
Panama
Colombia
Venezuela
Guiana
Brazil
Peru
Bolivia
Chile
Argentina
Paraguay
Uruguay
Falkland Islands
Tierra del Fuego
Cape Horn
Strait of Magellan
Pacific Ocean
Hudson Bay
Baffin Bay
Greenland
Iceland
Ireland
Great Britain
France
Spain
Portugal
Italy
Sicily
Sardinia
Corsica
Malta
Crete
Greece
Turkey
Black Sea
Caspian Sea
Aral Sea
Russia
Scandinavia
Norway
Sweden
Finland
Baltic Sea
North Sea
English Channel
Bay of Biscay
Mediterranean Sea
Red Sea
Persian Gulf
Arabian Sea
Indian Ocean
Madagascar
Mozambique Channel
Cape of Good Hope
Cape Agulhas
Cape Town
Table Bay
Algoa Bay
Port Elizabeth
Natal
Durban
Zululand
Transvaal
Orange Free State
Basutoland
Cape Colony
Namibia
Angola
Zaire
Zambia
Zimbabwe
Botswana
Lesotho
Swaziland
Mozambique
Tanzania
Kenya
Uganda
Rwanda
Burundi
Ethiopia
Somalia
Djibouti
Eritrea
Sudan
Egypt
Libya
Tunisia
Algeria
Morocco
Western Sahara
Mauritania
Senegal
Gambia
Guinea-Bissau
Guinea
Sierra Leone
Liberia
Ivory Coast
Ghana
Togo
Benin
Nigeria
Cameroon
Gabon
Congo
Central African Republic
Chad
Niger
Mali
Burkina Faso
Equatorial Guinea
São Tomé and Príncipe
Cape Verde
Canary Islands
Madeira
Azores
Bermuda
Bahamas
Cuba
Jamaica
Haiti
Dominican Republic
Puerto Rico
Virgin Islands
Antigua and Barbuda
Saint Kitts and Nevis
Montserrat
Guadeloupe
Dominica
Martinique
Saint Lucia
Saint Vincent and the Grenadines
Barbados
Grenada
Trinidad and Tobago
Aruba
Curaçao
Bonaire
Netherlands Antilles
Venezuela
Colombia
Panama
Costa Rica
Nicaragua
Honduras
Guatemala
Belize
Mexico
Yucatan
Gulf of Mexico
Caribbean Sea
Atlantic Ocean

8 Longitude 7 from 6 Philadelphia 5 4 3 2 1

A GENERAL MAP OF THE MIDDLE BRITISH COLONIES, IN AMERICA.

...ntaining VIRGINIA, MARYLAND, THE DELAWARE COUNTIES, PENNSYLVANIA AND NEW JERSEY.

...the addition of NEW YORK, and of the Greatest Part of NEW ENGLAND,

...also of the Bordering Parts of THE PROVINCE OF QUEBEC,

improved from several Surveys made after the late War,

and Corrected

from GOVERNOR POWNALL'S *Late* Map 1776.

CANADA

QUEBEC

NORTHERN IROQUOIS

LAKE ONTARIO

LAKE ERIE

MISSISAGAES

SENEKAE

CAYUGAES

ONONDAGAES

PENNSYLVANIA

Culuure Falls

R. des Onc...

Les Chaud...

Among these Branches is a gr...

Limb and all uncultivated

L. Kenio

L. Leon

Lennox R.

Ganeious

Port...

Kenio

Presqu'isle

Bay de Toronto

Portage

Ganaraske

Lagoons

Grands Ecores

Sandy P.

Pt au Gravois

Ile au Large

Pt Travers

B. Famine

Toronto

Presquisle

Fond du Lac

Tinaouatoua

Rapids of the Great R.

Oswego

Falls

Onondago R.

Ford

Fort Niagara

Fall of Niagara

Sippi R.

Fort Erie

Fishing Battery

Swamp

Portage

Other R.

Tegyna gerunte Mountain

Turundisat

G. Sodus

L. Sodus

Black R.

3 Great Falls

Onaine

Canastagio

Cayuga

Canadadaho

Onagarehmust

Chenandoans

Tegarenhies

Danoncarlow

Cayuga

Hills

Onagarehmust

Lt. Senekas

Kassonwha

Lt. Senekas

Conduit cr.

Portage 20 M.

Tadachgue Lake

Ohio or Allegeny River

Oxhurent Bay

Dutch cr.

Carrying Way

Purchased in 1754

Tobicoon

Mountains

Blue Hills

Pine Swamp

Blockhouse

Elk Creek

Cherage R.

Cayahaga R.

Petroleum

Licking cr.

Buffalo Swamp

Shawanos

Salt Springs

Kishkuskes

Tamas

French R.

Portage M.

Kittanning

Allegeny R.

Chartier Old T.

Northumberland County

Mountains

Dismal

Magnolia

Bloomsburg

Mills

Susquehanna R.

Delaware R.

Colony from Connecticut

Nesco

Shamokin

Sunbury

Juniata R.

Penns Creek

Kittanning

Allegeny R.

A GENERAL MAP OF THE
MIDDLE BRITISH COLONIES,
IN AMERICA.
containing VIRGINIA, MARYLAND, THE DELAWARE COUNTIES,
PENNSYLVANIA AND NEW JERSEY.
With the addition of NEW YORK, and of the Greatest Part of NEW ENGLAND,
as also of the Bordering Parts of THE PROVINCE OF QUEBEC,
improved from several Surveys made after the late War,
and Corrected
from GOVERNOR POWNALL's Late Map 1776.
The SEAT of WAR in the MIDDLE BRITISH COLONIES, containing VIRGINIA, MARYLAND, THE DELAWARE COUNTIES, &
West 8 Longitude 7 from 6 Philadelphia 5 4 3 2
LAKE ONTAR
LAKE ERIE
Fort Niagara
Fall of Niagara
Chenandoans
SENEKAES
MISSISAGAES
Pine Pt
Pointe Pelee
Long Point
Oxhurent Bay
Ohio or Allegeny River
Cherokee R.
Elk Creek
Petroleum
Licking Cr.
Shawanas
Salt Springs
Kiskiskas
Chartiers Cr.
Killaning
Chestnut Ridge
Allegany Mountains
Fort Pitt
Fort Du Quesne
Fort Erie
Lake Kenio
Lake Leon
Grands Ecores
Lagoons
Sandy P.
Fond du Lac
Tinaouatoua
Rd Pts of the Great R.
the Long River without Falls
the Little Lake
les Grands Ecores
les Petits Ecores
the Little Pond
Portage
Portage 20 M.
Tadachigue Lake
Conduit Cr.
Canaway
Tegarenhias
Tegyna Jerunte Mountain
Black R.
3 Great Falls
Danoncorriow
Kasmiskas
Cayuga
Onondaga
Canastoga
Lake Seneckas
Pontewatamis
Ottawas
Wyandots
Sandusky R.
Sandusky Fort
Cuyahoga R.
Bad Foot Cr.
French R.
Mingoes T.
Tuscarawas
Kushkuskes
Tuscarawas Fork
Beaver Creek
Buffalo Swamp
Conemaugh R.
Kiskiminetas
Chartiers Creek
Chestnut Ridge
Carnichmawas
Bedford County
Dismal
Magnetic
Northumberland County
Pennsylvania
Indians Cross the Lake here on ice from Island
Portage 10 M.
Treaty held in 1754

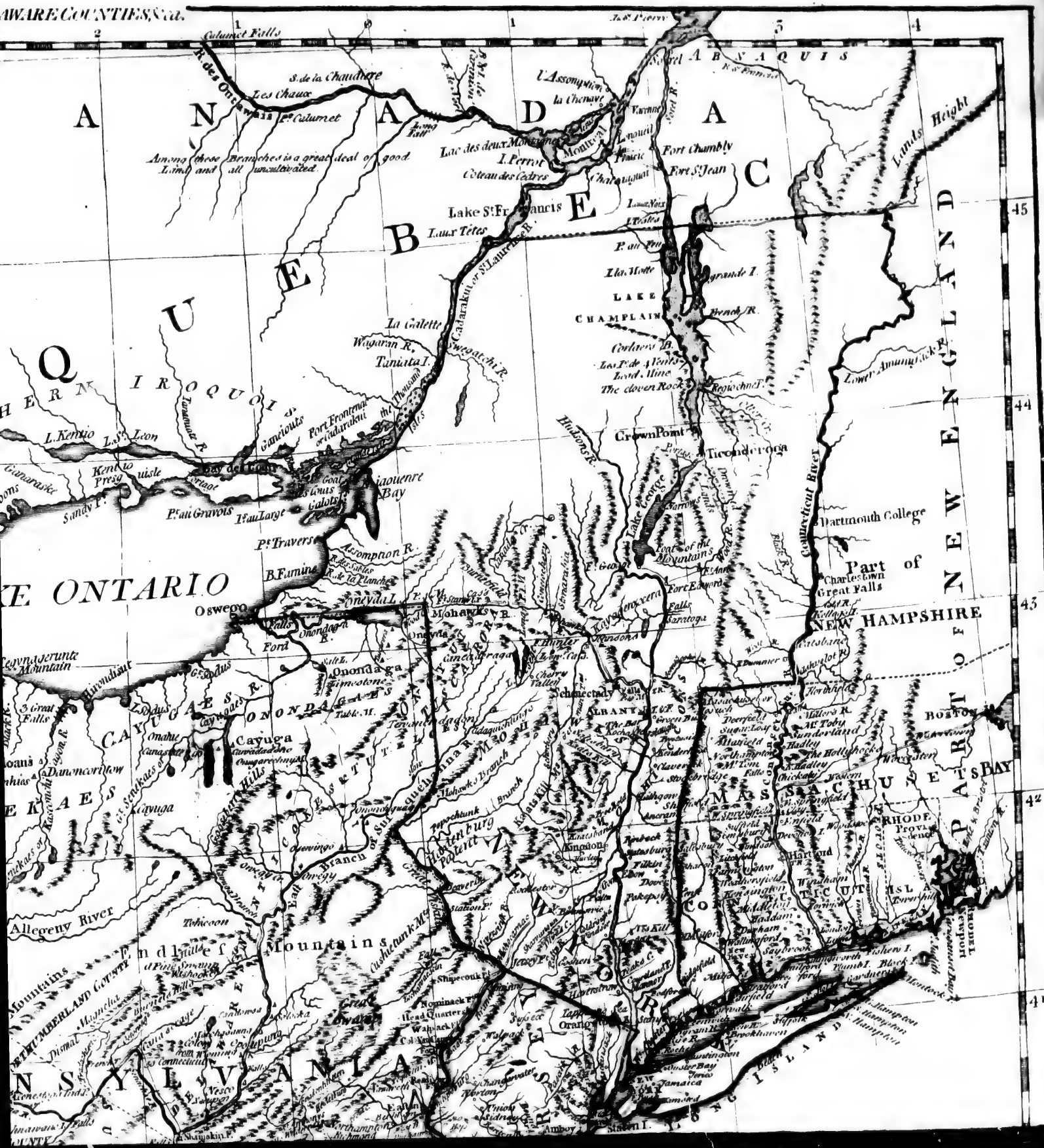
AWARE COUNTIES, &c.
A N A D A
Q U E B E C
Columet Falls
R. des Onc
S. de la Chaudiere
Les Chaux
Pt. Columet
Among those Branches is a great deal of good Land and all uncultivated.
Lac des deux Montagnes
I. Perrot
Montreal
Fort Chambly
Fort St. Jean
Lands Height
Lake St. Francis
Laur. Têtes
St. Laurence R.
Isle Pierre
Sorel
R. Yamaska
L'Assomption
la Chenaye
Varenne
Lake Champlain
Ile a la Motte
Grande I.
Crown Point
Ticonderoga
Lake George
Hudson's R.
Connecticut River
Dartmouth College
Part of New Hampshire Grants
Charlestown
Great Falls
Fort Edward
Saratoga
Schenectady
Albany
Mohawks R.
Oswego
Onondaga
Cayuga
Seneca
Ontario
Lake Ontario
Allegeny River
Allegeny Mountains
Susquehanna R.
Pennsylvania
Boston
Massachusetts Bay
Rhode Island
Connecticut
Hartford
New Haven
Long Island
Staten I.
Amboy
Jamaica
Hempstead
Brookhaven
Southampton
Fishers I.
Block I.
Montauk Point
Lands Height
Lower Amanuscick R.
Regochnee
Cedars
Isle Perrot
Isle aux Noix
Pt. au Fer
Isle Valeau
Isle aux Tetes
Isle aux Noix
Lake Champlain
French R.
Onion R.
Otter Creek
Poultney R.
Lake Champlain
Winooski R.
Lamoille R.
Missisquoi R.
Missisquoi Bay
Pike R.
Black R.
Connecticut River
Passumpsic R.
Ammonoosuck R.
Upper Coos
Lower Coos
Connecticut Lakes
Umbagog L.
Androscoggin R.
Androscoggin L.
Androscoggin Falls
Androscoggin R.
Kennebec R.
Kennebec Falls
Kennebec Lake
Moosehead L.
Penobscot R.
Penobscot Falls
Penobscot Bay
Penobscot Lake
Penobscot Indians
Penobscot Mountains

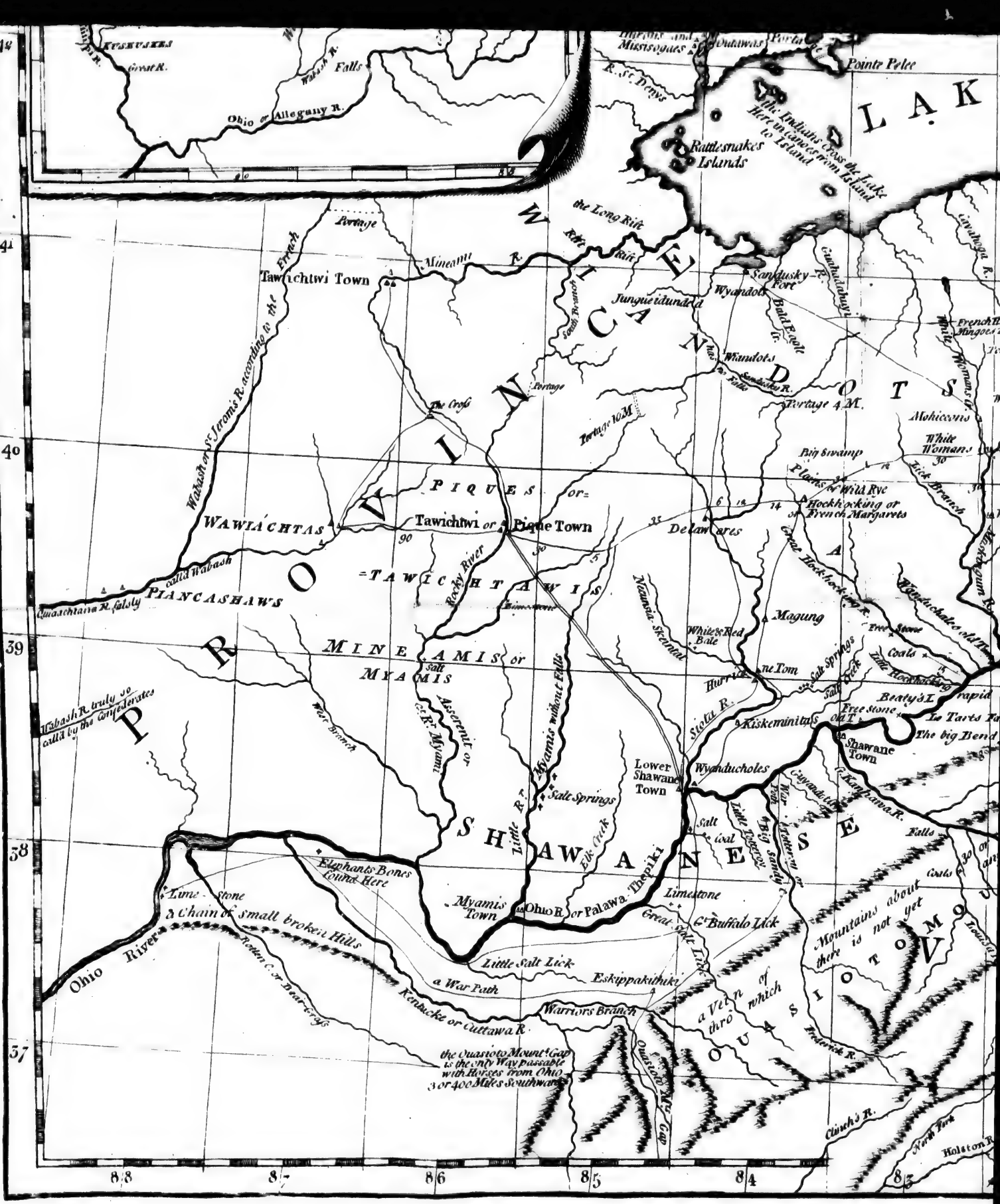
Ohio or Allegany R.
Wabash Falls
Great R.
Kiskuskies
Pointe Pelee
R. St. Denys
Rattlesnakes Islands
The Indians Cross the Lake here in Canoes from Island to Island
Portage
Tawichtwi Town
Mineami R.
the Long Rift
Sandusky R. Fort
Junquindundi
Wyandots
Bald Eagle Cr.
Wandots
Sandusky R. Falls
Portage 4 M.
Portage 10 M.
The Cross
Wabash or St. Jeromis R. according to the French
Mohicanis
White Woman's
Big Swamp
Plains of Wild Rye
Hockhocking or French Margarets
PIQUES or=
WAWIÁCHTAS
Tawichtwi or Pique Town
Delawares
=TAWICHTAWIS
Rocky River
called Wabash
PIANCASHAWS
Quiaschtana R. falsly
Great Hockhocking R.
Wenduchalks old T.
Magung
Maunsia Skeintal
White & Red Bale
Free Stone
Coals
Salt Springs
Salt Lick
Little Hockhocking
Hurricane Tom
Beaty's I.
Stioto R.
Kiskeminitas
Le Tarts Fa
The big Bend
Shawane Town
Wyandutcholes
Lower Shawane Town
MINEAMIS or MYAMIS
PROVINCE
SHAWANESE
Wabash R. truly so called by the Confederates
War Branch
Assenni or Cr. R. Myami
Myamis without Falls
Little R.
Elk Creek
Salt Springs
Salt
Coal
Little Teaseree
Big Sandy
Cayandutt
War Path
Cr. Kanhawa R.
Falls
Elephants Bones found Here
Lime-stone
a Chain of small broken Hills
Myamis Town
Ohio R. or Palawa Thepiki
Limestone
Cr. Buffalo Lick
Great Salt Lick
Mountains about there is not yet
Ohio River
Little Salt Lick
Eskippakithiki
a War Path
Rentuckee or Bear-grass
Kentucke or Cuttawa R.
Warriors Branch
a Vein of which
through
Frederick R.
the Quasioto Mount. Gap is the only Way passable with Horses from Ohio 3 or 400 Miles Southward
Quasioto Mt. Gap
Clinch's R.
North Fork
Holston R.
88
87
86
85
84
83
44
41
40
39
38
37

LAKE ERIE
Pointe Pelee
Ohio or Allegeny River
Oxhurent Bay
Cherokee R
Elk Creek
Tawas
French R
Mingoes T
Portage 4M.
White Woman's R
Tuscarawas
Three Legs
Mohicanis
White Woman's
Muskingum
New Town
Antique Sculptures
Petroleum
Old Wild Rye
Willy Town
Ohio or the Fair River
Kanhawa R.
Wood Chatters old T.
pretty rapid
Coals
Beaty's I.
Free Stone
Le Tarts Falls
The big Bend
Shawanc Town
Miles right across occupied Path in these Parts.
Green Briar R.
Falls
Gap
Great R
Dan R
Blue Stone
Walkers R.
Clinch's R.
Holston R.
Fort Cumberland
The Meadows
Dunkers Cr
Wilsons Mill
Alexandria or Belhaven
Fredericksburg
Rappahannock R.
Rappahannock
Rapidan R.
Rapidan
Hanover
Cumberland
Monakin
Amelia
Blandford
Falls
Petersburg
Walton
Jamesburg
Jeffersons
Falls
Dismal Swamp
Donaldsons Bridge
Bannister R.
Peaks of Otter
Long Mountain
Hoggats
Smiths or Staunton R.
Irvine R.
Dan
Roanoke R
NORTH CAROLINA
Ohio or Allegeny Mountains
Ohio
Kanhawa
Shenandoah
Potomack
Rappahannock
Rapidan
Cumberland
Blue Ridge
Allegany Ridge
Chestnut Ridge
Bald Eagle
Tuscarawas
Kittaning
Kiskiminetas
Col Bouquets Fields
Shannopins T.
Queens T.
Shingoes
Little Beaver Cr
Charters Town
Kiskiskes
Salt Springs
Shawanos
Licking Cr
Petroleum
Buffaloe Springs
Conemaugh
Conduit cr
Portage 20 M.
Cadachque Lake
Conemaugh R.
Kiskiminetas
Fort Burd
Fort Ligonier
Fort Shirley
Fort Bedford
Fort Littleton
Fort Loudon
Fort Frederick
Fort Cumberland
Fort Dinwiddie
Fort Lyttleton
Fort Prince George
Fort Granville
Fort Chiswell
Fort Chissel
Fort Blackmore
Fort Patrick Henry
Fort Vanbraam
Fort Christanna
Fort Mecklenburg
Fort Halifax
Fort Trion
Fort Mayo
Fort Royal
Fort Loyal
Fort Dobbs
Fort Lenoir
Fort Burke
Fort Rowan
Fort Chowan
Fort Granville
Fort Johnston
Fort Anson
Fort Campbell
Fort Nelson
Fort Norfolk
Fort Halifax
Fort Trion
Fort Mayo
Fort Royal
Fort Loyal
Fort Dobbs
Fort Lenoir
Fort Burke
Fort Rowan
Fort Chowan
Fort Granville
Fort Johnston
Fort Anson
Fort Campbell
Fort Nelson
Fort Norfolk

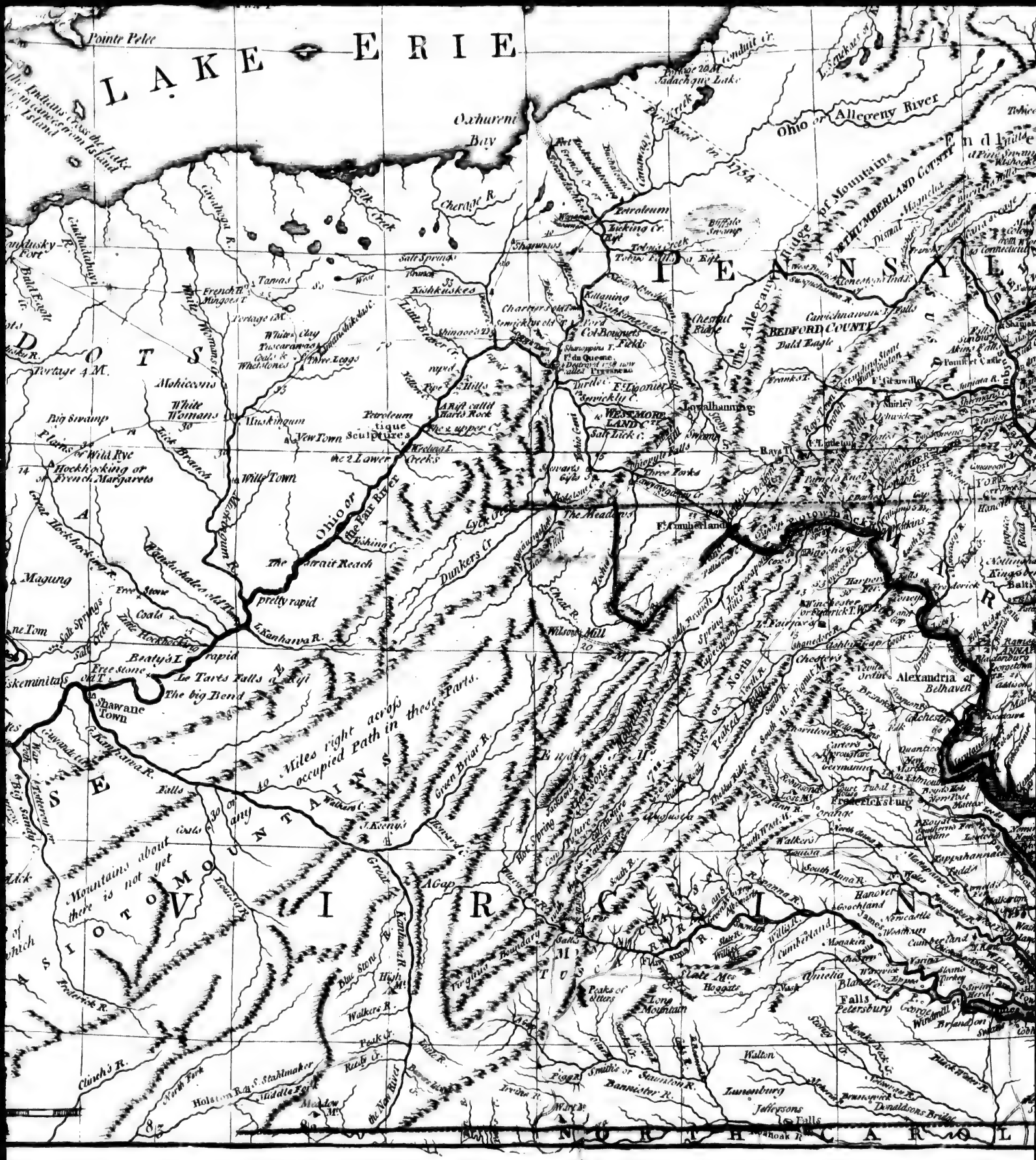
LAKE ERIE
Pointe Pelee
Oxhurent Bay
Ohio or Allegeny River
Cherage R
Elk Creek
Petroleum
Licking Cr
Buffalo Swamp
Salt Springs
Kiskiskees
Tawas
French R
Mingoes T
Portage 4 M.
Mohicans
White Woman's R
Big Swamp
Muskingum
New Town
Petroleum
Sculptures
Wild Rye
Hockhocking or French Margarets
Wild Town
Ohio or the Fair River
Great Hockhocking R
Magung
Salt Springs
Coals
Little Hockhocking
Beaty's I
Le Tarte Falls
The big Bend
Shawane Town
Kanhawa R
Free Stone Pt
Big Sandy R
Mountains about there is not yet
Walkers R
Blue Stone R
Holston R
Clinch's R
Frederick R
Middle Fork
North Fork
Meadow Mt
Stahlmaker
Cumberland Mountains
Chestnut Ridge
Alleganey Ridge
Shawanos
Kittaning
Chartiers Creek
Fort du Queine
Destroyed 1758 now called Pittsburg
Col Bouquets
Turtle Creek
Fort Ligonier
Sewickly C
Loyalhanning
Stony Creek
Salt Lick C
Three Forks
Stewarts Cabin
The Meadows
Fort Cumberland
Dunkers Cr
Cheat R
Wilsons Mill
Laurel Hill
Youghiogany R
Turkey Foot
Great Crossings
Yohogany R
Monongahela R
Redstone Old Fort
Fishing C
The narrow Reach
pretty rapid
Kanhawa R
Beaty's I
Falls
Walkers C
J. Keny's
Green Briar R
Great Gap
Kanhawa R
Tuscarawas
Cayuga
Sandusky Fort
Bald Eagle Cr
Tuscarawas R
Cuyahoga R
Portage R
Big Beaver Cr
Little Beaver Cr
Shenango R
Conewango Cr
Conewango Creek
Tuscarawas
Big Beaver Creek
Ohio or Allegeny River
Conduit cr
Tadachque Lake
Portage 20 M
Connewango Creek
Kinzua Creek
Cornplanter's Town
Alleganey Mountains
Susquehanna R
Connestoga
Juniata R
Shirley
Frankstown
Standing Stone
Huntingdon
Bedford
Bald Eagle
Carlisle
Shippensburg
Fort Loudon
Conococheague
Hagers Town
Winchester or Fredericktown
Shenandoah R
Harpers Ferry
Potomack R
Frederick Town
Baltimore
Annapolis
Alexandria
Belhaven
Fredericksburg
Rappahannock R
Rapidan R
Hedgmans
Quarters
Germanna
Orange
Court House
Todds
Taylors
Walkers
Louisa
Fork
Goochland
Hanover
Newcastle
Cumberland
Amelia
Bland
Petersburg
Falls
Warwick
Bermuda Hundred
Jamestown
Williamsburg
Yorktown
Gloucester
Norfolk
Portsmouth
Currituck Inlet
Albemarle Sound
Roanoak R
Walton
Lunenburg
Jeffersons
Donaldsons Bridge
Smiths or Staunton R
Bannister R
Irvine R
Dan R
Yadkin R
Catawba R
Broad R
Pacolet R
Saluda R
Savanah R
Ogeechee R
Altamaha R
Flint R
Chatahuchee R
Apalachicola R
Mississippi R
Tombigbee R
Alabama R
Mobile
Pensacola
Appalachicola
Tallahassee
Augusta
Savannah
Ebenezer
Frederica
Darien
Fort Wilkinson
Fort Confederation
Fort Stanwix
Fort Schuyler
Fort Oswego
Fort Niagara
Fort Erie
Fort Detroit
Fort Pitt
Fort Cumberland
Fort Loudon
Fort Chiswell
Fort Dobbs
Fort Moore
Fort Augusta
Fort Frederica

Mountains
PENNSYLVANIA
MARYLAND
DELAWARE
VIRGINIA
NORTH CAROLINA
ATLANTIC OCEAN
Philadelphia
Baltimore
Annapolis
Chester
Burlington
Cape May
Sandy Hook
Alexandria
Belhaven
Norfolk
C. Charles
C. Henry
The Capes
Cedar Islands
Hatchapungo
Teches
Currituck Inlet
Dismal Swamp
Hartford
Newport
Rhode Island
Long Island
Shrewsbury
Barnegat Inlet
Barnegat Beach
Cold Spring
Lewes
Indian R.
Smith's I.
Sinepuxent
Pocomoke
Nanticoke
Susquehanna
Delaware R.
Chesapeake Bay
Delaware Bay
London Printed for Ed.d Jer.h Bennett, Map, Chart & Printseller at N.o 53 Fleet Street, as the Act directs 25 Oct.r 1776.
British Statute Miles 69½ to a Degree.
5 10 20 40 60 80 100 120 140
West 75 Longitude 74 from London 73
39
38
37

The SEAT of WAR, in the SOUTHERN BR
94
93
92
91
90
89
88
87
36
35
34
33
32
31
30
Ancient Country of the NAHCHEES
CHICKASAWS
CHOCTAWS
LOUISIANA
ARKANSAS or Ouyapes
THE CREEK COUNTRY
Inhabited by THE MUSKOHGE NATION
Upper Towns
Middle Towns
Flathead Indians
Country full of Creeks and Swamps
NAHCHEES extirpated in 1730
WEST FLORIDA
Natchitoches
Salt Lakes
Red R.
Black R.
White River
Arkansas R.
Mississippi R.
Yazoo R.
Tombecbe R.
Alabama R.
Coosah R.
Chickasaw R.
Cherokee or Tennassee R.
Hogohegee R.
Yellow Land Iron Mines
Kaskaskempa R.
Fork
La Prairie Prairie
Lacus Biches
Isles
Chickasaws
Kappas
Old Arkansas
Bayouc
Pt. aux Prunes
Good Land
Little Arkansas
Sotoais
the Hend Some Men
Ouyapes
L. à bled
Salt Lakes
Ouachittas or Black R.
Ouytanons
Gt. Lake
Gt. Rapid
Red R.
Natchitoches
Cabo del Norte
Isle of 1720
Bay of Apalachies
Pt. Coupee
Pascagoula
Mobile
Apalachies
Roebuck Pt.
Tapoockaws Allies of the Chickasaws
Tamahas
Ouitoapoo
Chackchoomas
Abbacha
Ibitoopas deserted
Tumbicbe
Koue-chito
Ike Chipota
Ivanabi
Okabba
Abeikas
Loosa
Conchas
Conchachitoo
Chickasawhay
Yoyani
Tallapoosa R.
Abbacoochee
Okchai
Tuskegee
Chalahoochee R.
Choat
Tallassee
Okfuskee
Coosah
Alabama
Deserted
Palachocolas
Cowetas
Fort Toulouse
Fort Alabama
Fort Tombecbe
Fort Rosalie deserted
Fort St. Louis
Fort St. Jean
Fort Conde
Fort Bute
Fort Panmure
Fort Charlotte
Fort Mobile
Fort Bourbon
Fort Dauphin
Fort Louis

SOUTHERN BRITISH COLONIES, comprehending NORTH and SOUTH CAROLINA, GEORGIA, EAST and WEST

in the SOUTHERN BRITISH COLONIES, comprehending NORTH and SOUTH CAROLINA, GEORGIA, E
87
86
85
84
83
82
81
80
NORTH CAROLINA
SOUTH CAROLINA
GEORGIA
FLORIDA
CHEROKEE COUNTRY
CREEK COUNTRY
Upper Towns
Middle Towns
Lower Towns
Inhabited Towns
Ancient Country of the Timookahs
Great Swamp
Great Dismal Swamp
Okefenokee
Pee dee R.
Yadkin R.
Catawba R.
Broad R.
Savannah R.
Ogeechee R.
Altamaha R.
Alatamaha R.
St Johns R.
St Marys R.
Apalachicola R.
Flint R.
Chattahoochee R.
Tallapoosa R.
Coosa R.
Tennessee R.
Cumberland R.
Cumberland I.
St Simons I.
St Catherines I.
Sapelo I.
Ossabaw I.
Tybee I.
Port Royal Entrance
Savannah Sound
Warsaw Sound
Wassaw Sound
Ossabaw Sound
Sapelo Sound
Doboy Sound
Altamaha Sound
St Andrews
Fort Barrington
Fort Augustine
St AUGUSTIN
Cape St Blas
Roebuck Pt
Bottom of the Bay
Apalatchie
Machuca
Ayavala
Apalachicola
Indian Fort
Fort Charlotte
Fort Augusta
Fort Prince George
Fort Moore
Fort Picolata
Fort Toulouse
Fort Wilkinson
Fort Fidius
Fort Talbot
Fort Talbot I.
Fort William
New Town
Amelia I.
Cumberland I.
Jekyl Sound
Jekyl I.
Frederica
St Simons
Darien
Sunbury
Newport
Midway
Abercorn
Savannah
Ebenezer
Purysburg
Beaufort
Port Royal I.
Hilton Head
Parris I.
Fort Fidius
Fort Prince George
Fort Moore
Fort Augusta
Fort Charlotte
Fort Picolata
Fort Toulouse
Fort Wilkinson
Fort Talbot
Fort William
Fort Barrington
Fort Augustine
Fort Frederica
Fort Darien
Fort Sunbury
Fort Midway
Fort Abercorn
Fort Savannah
Fort Ebenezer
Fort Purysburg
Fort Beaufort
Fort Port Royal
Fort Hilton Head
Fort Parris I.
Fort Fidius
Fort Prince George
Fort Moore
Fort Augusta
Fort Charlotte
Fort Picolata
Fort Toulouse
Fort Wilkinson
Fort Talbot
Fort William
Fort Barrington
Fort Augustine
Fort Frederica
Fort Darien
Fort Sunbury
Fort Midway
Fort Abercorn
Fort Savannah
Fort Ebenezer
Fort Purysburg
Fort Beaufort
Fort Port Royal
Fort Hilton Head
Fort Parris I.

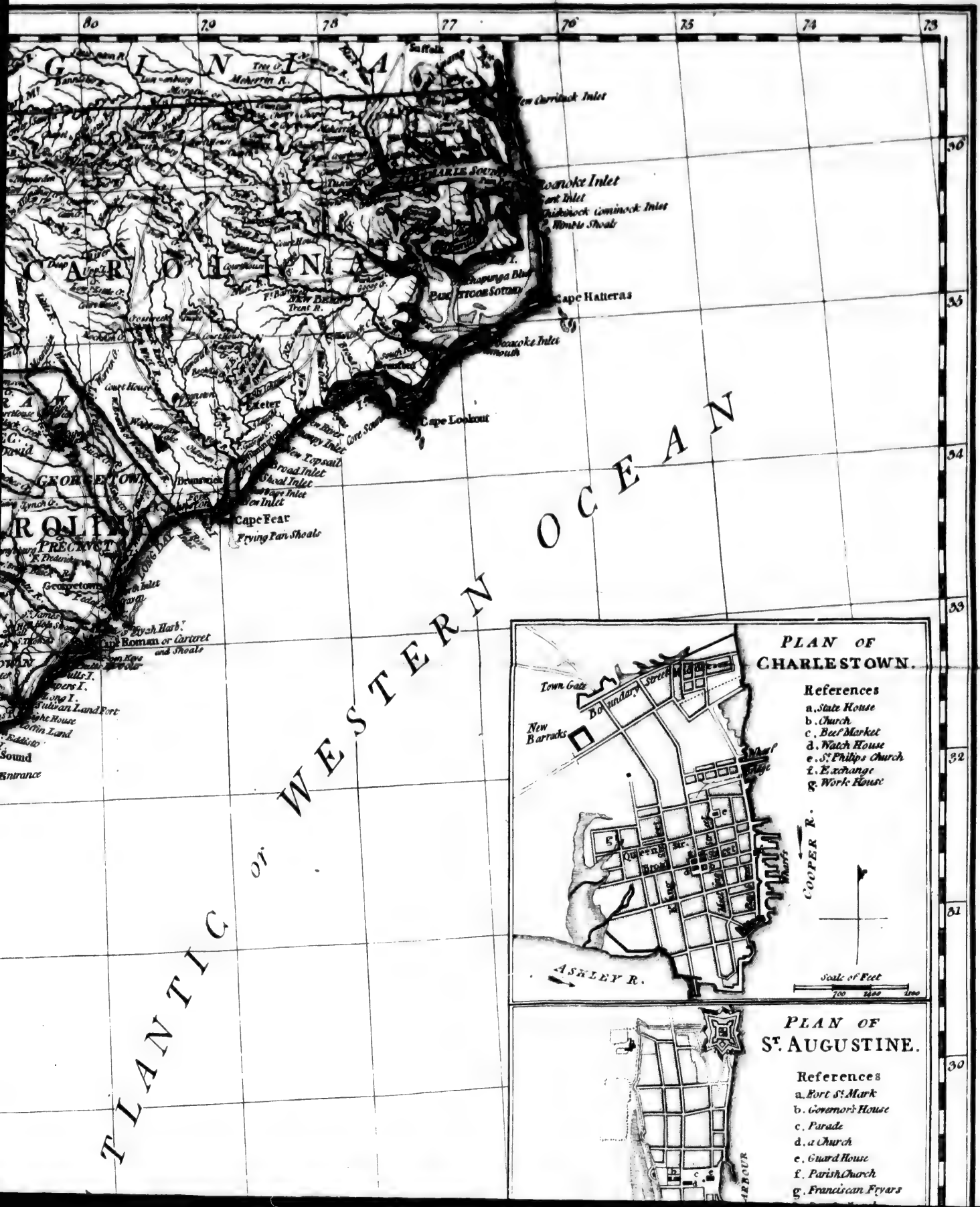

PLAN OF CHARLESTOWN.

References
a. State House
b. Church
c. Beef Market
d. Watch House
e. St. Philips Church
f. Exchange
g. Work House

PLAN OF ST. AUGUSTINE.

References
a. Fort St. Mark
b. Governor's House
c. Parade
d. a Church
e. Guard House
f. Parish Church
g. Franciscan Fryars

NAHUCKEES
WEST FLORID
Talaiches Bay
I. of 1726
Cabo del Norte
Roebuck Pt.
Cape St. Bla
Dauphin I.
Dauphin Island
Pt. Dauphin
Pt. Dauphin Bay
Cardinas Isle
Ronanposier I.
I. Breton
Passe a la Loure
East Pass
E. Pass principal Inlet
Banco de Sul
S.W. Pass
Mouths of Missisipi River
Provide
GULF OF MEXICO
30
29
28
27
26
25
24
92
91
90
89
88
87
86
British Statute Miles 69½ to a Degree.
5 10 20 40 60 80 100 120 140 160 180
Nautic Leagues 20 to a Degree.
5 10 20 30 40

London. Printed for R. Sayer and J. Bennett, Map, Chart and Print ... Act Direct. 25 Oct.r 1776.

London Printed for R. Sayer and J. Bennett, Map, Chart and Printsellers N.° 53 Fleet Street, as the Act directs. 15.th Oct.r 1776.

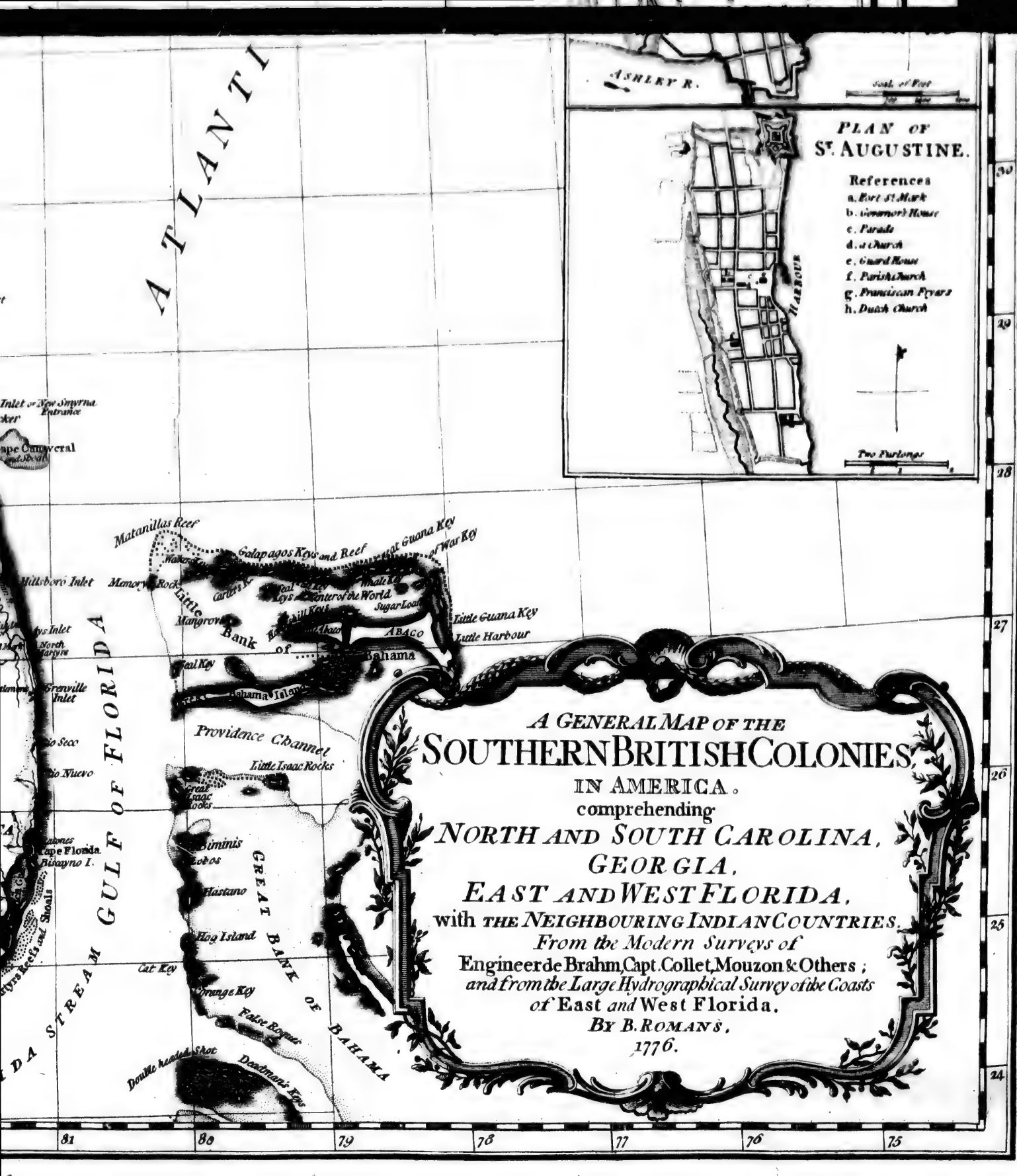
ATLANTI
PLAN OF
St. AUGUSTINE.
References
a. Fort St. Mark
b. Governor's House
c. Parade
d. a Church
e. Guard House
f. Parish Church
g. Franciscan Fryars
h. Dutch Church
HARBOUR
Two Furlongs
ASHLEY R.
Matanillas Reef
Golapagos Keys and Reef
Great Guana Key
Man of War Key
Hillsboro Inlet
Memory Rock
Little Bank of Bahama
Mangrove
ABACO
Little Guana Key
Little Harbour
Providence Channel
Little Isaac Rocks
Great Isaac Rocks
Biminis
Lobos
Hastano
Hog Island
Cat Key
Orange Key
False Rogues
Double headed Shot
Dandruff's Keys
GREAT BANK OF BAHAMA
GULF OF FLORIDA
Cape Canaveral
Cape Florida
Bisayno I.
Grenville Inlet
Rio Nuevo
A GENERAL MAP OF THE
SOUTHERN BRITISH COLONIES,
IN AMERICA.
comprehending
NORTH AND SOUTH CAROLINA,
GEORGIA,
EAST AND WEST FLORIDA,
with THE NEIGHBOURING INDIAN COUNTRIES.
From the Modern Surveys of
Engineer de Brahm, Capt. Collet, Mouzon & Others;
and from the Large Hydrographical Survey of the Coasts
of East and West Florida.
BY B. ROMANS,
1776.
81
80
79
78
77
76
75
30
29
28
27
26
25
24



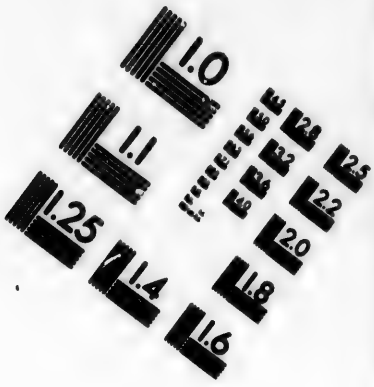

IMAGE EVALUATION
TEST TARGET (MT-3)





Photographic
Sciences
Corporation

23 WEST MAIN STREET
WEBSTER, N.Y. 14580
(716) 872-4503

A SURVEY OF LAKE CHAMPLAIN, including LAKE GEORGE, CROWN POINT AND S.T JOHN.

Surveyed by Order of

HIS EXCELLENCY MAJOR-GENERAL S.R JEFFERY AMHERST,

Knight of the most Hon.ble Order of the Bath,

Commander in Chief of His Majesty's Forces in North America,

(*now* LORD AMHERST)

BY

WILLIAM BRASSIER, DRAUGHTSMAN.

1762.

British Miles.

5 10 15 20 25 30

Places whose Latitude has been Observed.

Crown Point 43.d 50.m 7.s
More Point 45 . 0 . 0.

Vide Topog. Desc. p. 8.

OBSERVATIONS.

Lake Champlain *to which the Dutch formerly gave the name of* Corlaer, *is called by the Indians* Caniad eri-Guarunte *signifying The Mouth or Door of the Country. It lies in a Deep Narrow Chasm of the Land, bounded up to the Waters Edge with Steep Mountains on the Western Shore, which continue thus to bound it as far as* Cumberland Bay: *the Ranges of the Mountains then*

OBSERVATIONS.

St JOHN
Petite Riviere du Nord
Petite Riviere du Sud
River Chambly called also River Richelieu and River Sorel
Ile Detroit
Fort Water over this Bar in the Fall of the Year
R. Bleau
Isle aux Noix
Grande Riviere du Sud
Great Swamp
Swamp Creek
Hospital Island where the Sick and Wounded were carry'd during the Siege of Isle aux Noix and where Cap.t L.t Glegg of the Artillery was bury'd
R. a la Colle
Ash Island
Grass Savanna
Great Swamp
Parallel Boundary-Line between the Province of Quebec and the Province of New York
Point
Grass Swamp
BAY OF MISSISKOY
Swamp
Mill Point
On this part of the Shore Major Rogers had an engagement in 1760 with a Large Body of French and Indians
Swamp Islands about the Lower End of the River
R. Chazy
Rocky about 1 Mile up
Upper Point
Middle Island Indian Camp
This Swamp was not Surveyed, it being not to be done without a great deal of time and difficulty the Creek which runs through it is deep but only Boats can get in by reason of the Sands without. It is passable for Boats to within a quarter of a Mile of the Indian Camp where it begins. It has some Branches near the Upper End and a moderate Current
Little R. Chazy
Petite Baye des Francois
Missisko R.
Large Swamp
White Cliffs
Great Swamp
Great Swamp
Isles of
the Bay
Swamp Creek
R. a la Moelle
Swamp Creek
R. Quamsy
Rocks
Great Swamp
Eau Chapon
Tylers I.
20
10
45
50
40
30

OBSERVATIONS.

Lake Champlain *to which the Dutch formerly gave the name of* Corlaer, *is called by the Indians* Cani'ad eri-Guarunte *signifying The Mouth or Door of the Country. It lies in a Deep Narrow Chasm of the Land, bounded up to the Waters Edge with Steep Mountains on the Western Shore, which continue thus to bound it as far as* Cumberland Bay: *the Ranges of the Mountains then — trench off North West, and the Shore is Low, and in many parts Swampy. Many Streams, some of which at times Issue an Abundance of Waters, fall into this Lake on the West Side, but they cannot be called Rivers: they are mere Cataracts and so barred with Rocks and Sand there is no entrance to them.*

*The Eastern Shores are formed by a Low Swampy Tract of Land: the Mountains keep off at the distance of about 12 Miles. There are some Considerable Streams which fall into the Lake on this Side: Otter Creek is the Largest. The Soundings of the Lake are very deep in general; in many — Places 60, 70 and 80 and in some parts 100 Fathoms.**

* *Vide Topographical Description by Govr. Pownall p. 10.*

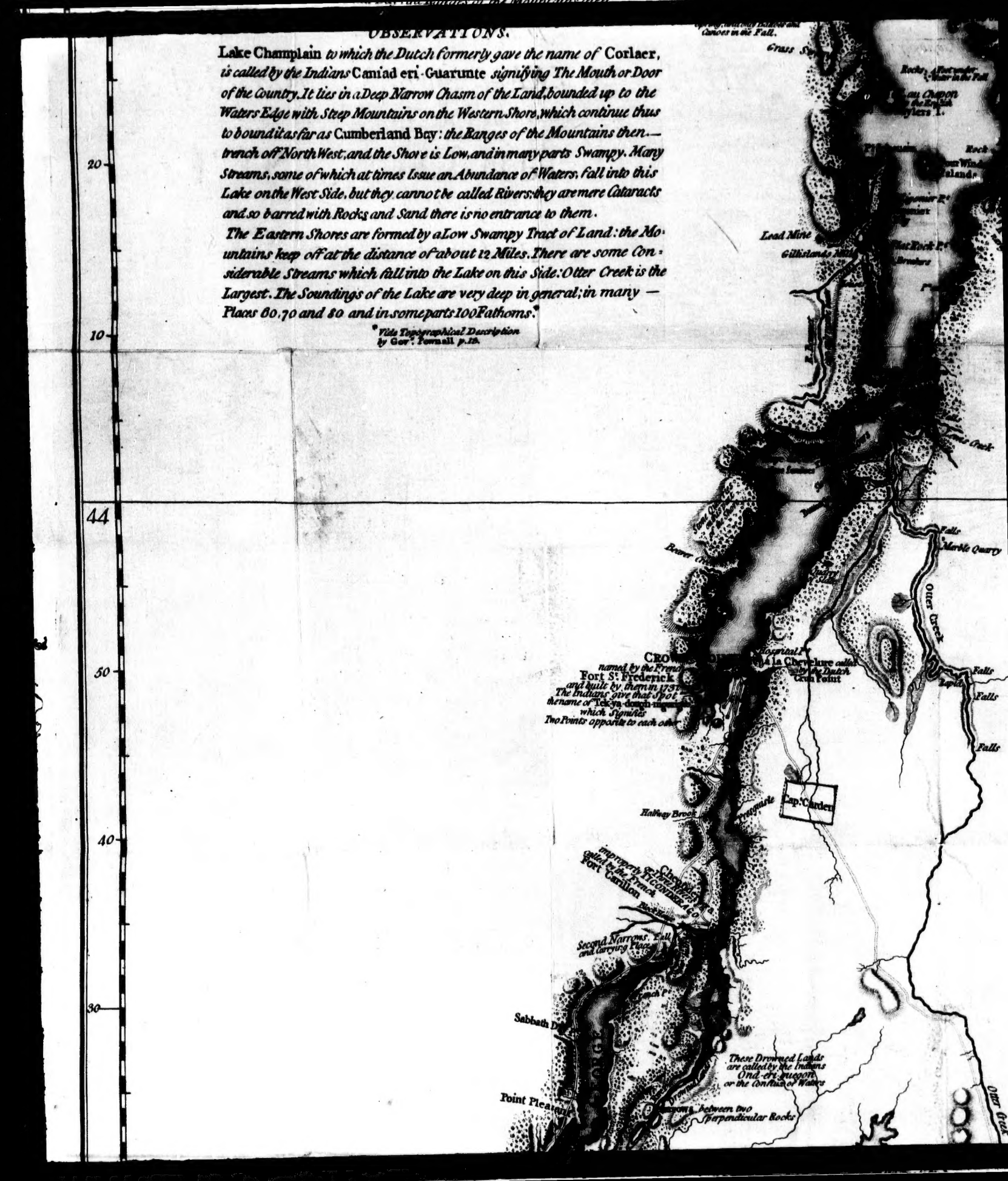

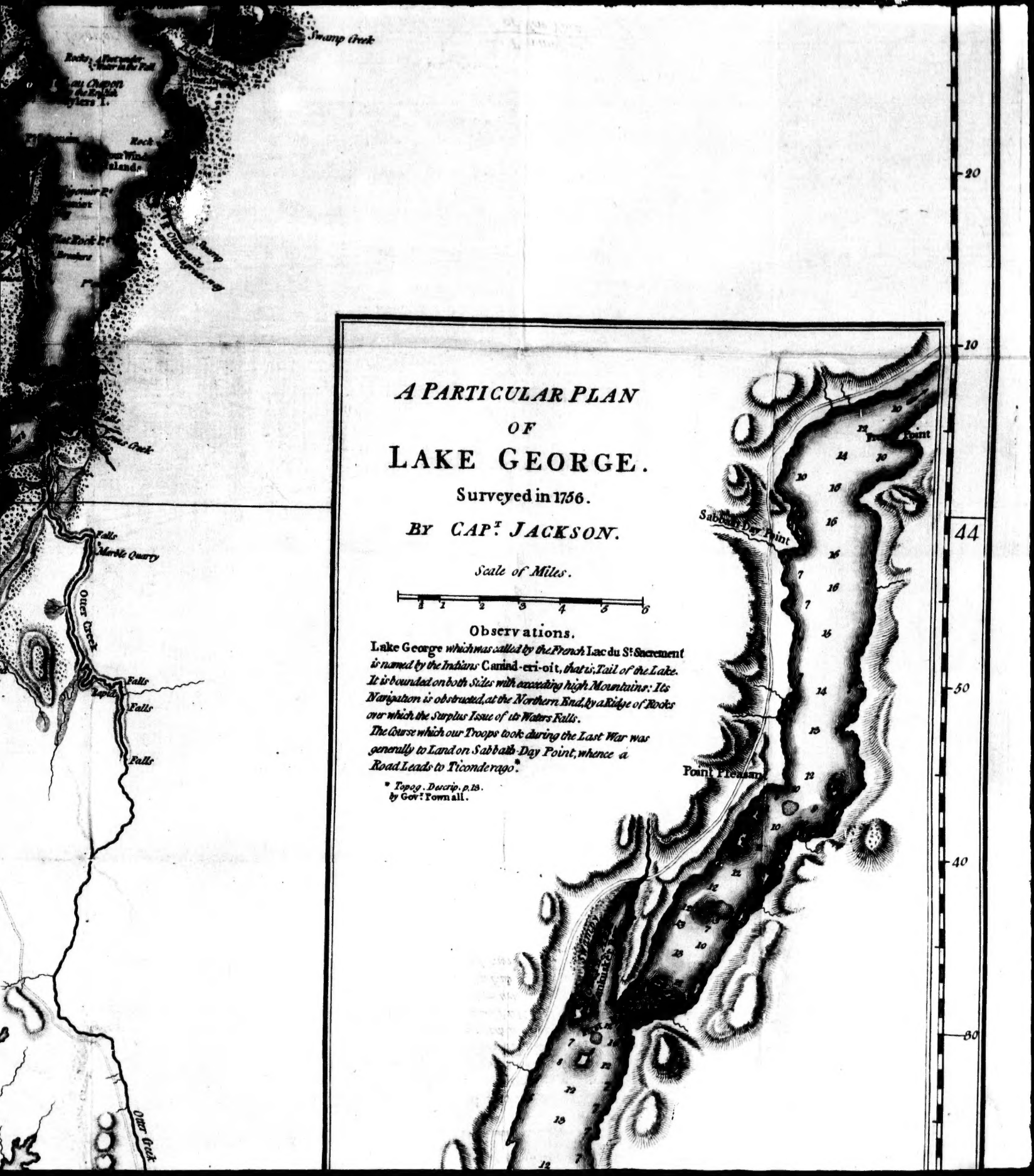
Swamp Creek
Falls
Marble Quarry
Otter Creek
Falls
Falls
Falls
Otter Creek
A PARTICULAR PLAN
OF
LAKE GEORGE.
Surveyed in 1756.
BY CAPT. JACKSON.
Scale of Miles.
1 2 3 4 5 6
Observations.
Lake George which was called by the French Lac du St Sacrement is named by the Indians Caniad-eri-oit, that is, Tail of the Lake. It is bounded on both Sides with exceeding high Mountains: Its Navigation is obstructed, at the Northern End, by a Ridge of Rocks over which the Surplus Issue of its Waters Falls.
The Course which our Troops took during the Last War was generally to Land on Sabbath-Day Point, whence a Road Leads to Ticonderago.*
* Topog. Descrip. p. 18. by Govr Pownall.
Sabbath Day Point
Point Pleasant
20
10
44
50
40
30

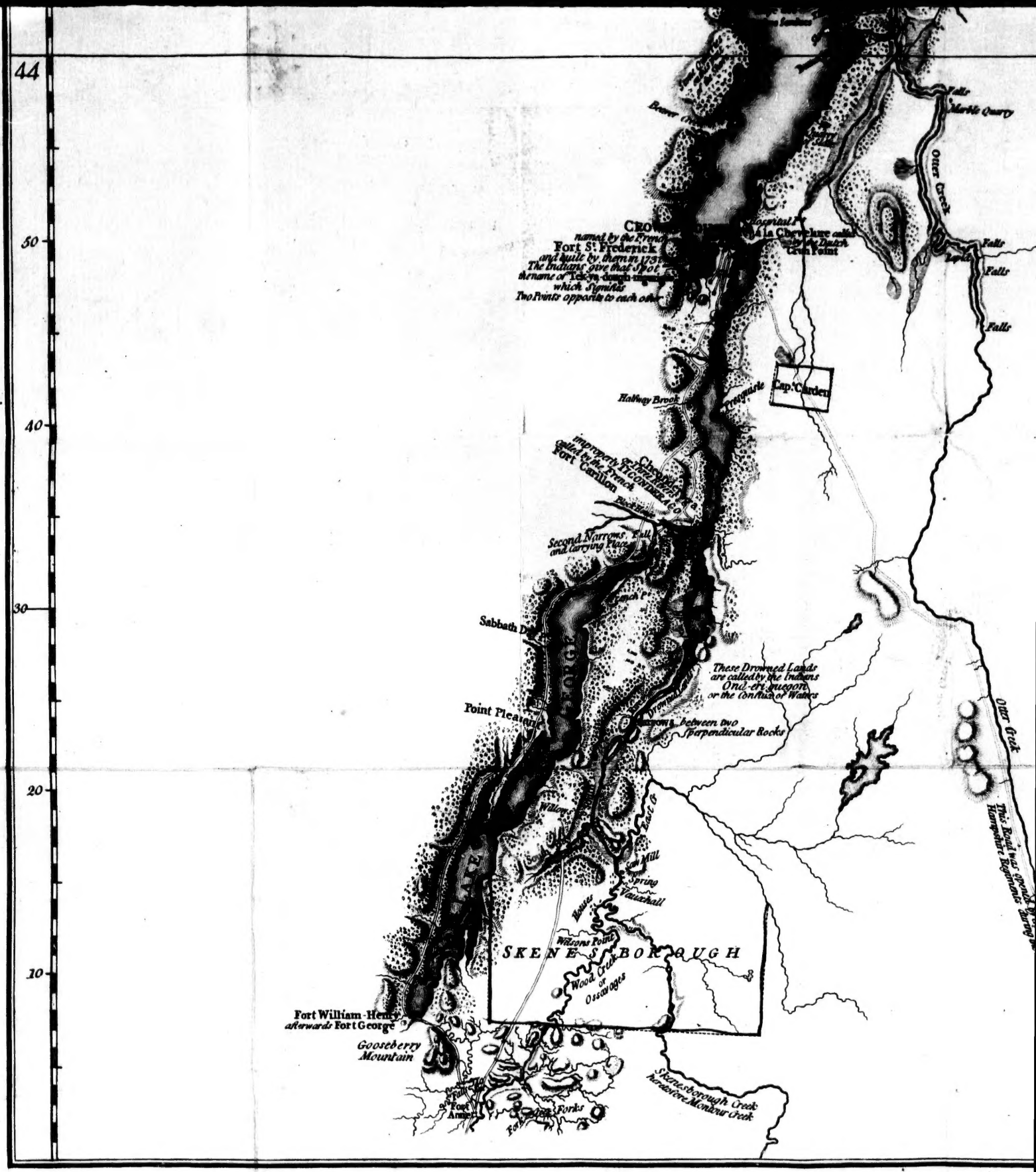

London Printed for Rob.t Sayer & Jn.o Bennett, Map & Sea Chartsellers N.o 53 Fle

LAKE GEORGE.

Surveyed in 1756.

BY CAP.T JACKSON.

Scale of Miles.

1 0 1 2 3 4 5 6

Observations.

Lake George *which was called by the French* Lac du S.t Sacrement *is named by the Indians* Canand-eri-oit, *that is, Tail of the Lake. It is bounded on both Sides with exceeding high Mountains: Its Navigation is obstructed, at the Northern End, by a Ridge of Rocks over which the Surplus Issue of its Waters Falls.*

*The Course which our Troops took during the Last War was generally to Land on Sabbath-Day Point, whence a Road Leads to Ticonderago.**

* *Topog. Descrip. p. 18. by Gov.r Pownall.*

Falls
Marble Quarry
Otter Creek
Falls
Rapids
Falls
Falls
Otter Creek
This Road was opened by the New Hampshire Regiments during the Last War

Sabbath Day Point
Point Pleasant
Sugar Hill
Anthonys Nose
Prospect Hill
Harbour Island
Long Island
Diamond Island
Bloody Pond

A. Fort William Henry, *afterwards* Fort George.
B. *Bridge.*
C. *Lime Kilns.*
D. *Brick-Yard.*
E. *A Rising Ground that overlooks the Fort.*
X *Where S.r W.m Johnson, defeated Gen.l Dieskau Sep.r 8.th 1755.*
N.B. The Figures denote Fathoms.

44
50
40
30
20
10

nett, Map & Sea Chartsellers N.o 53 Fleet Street, as the Act directs. Aug.t 5.th 1776.